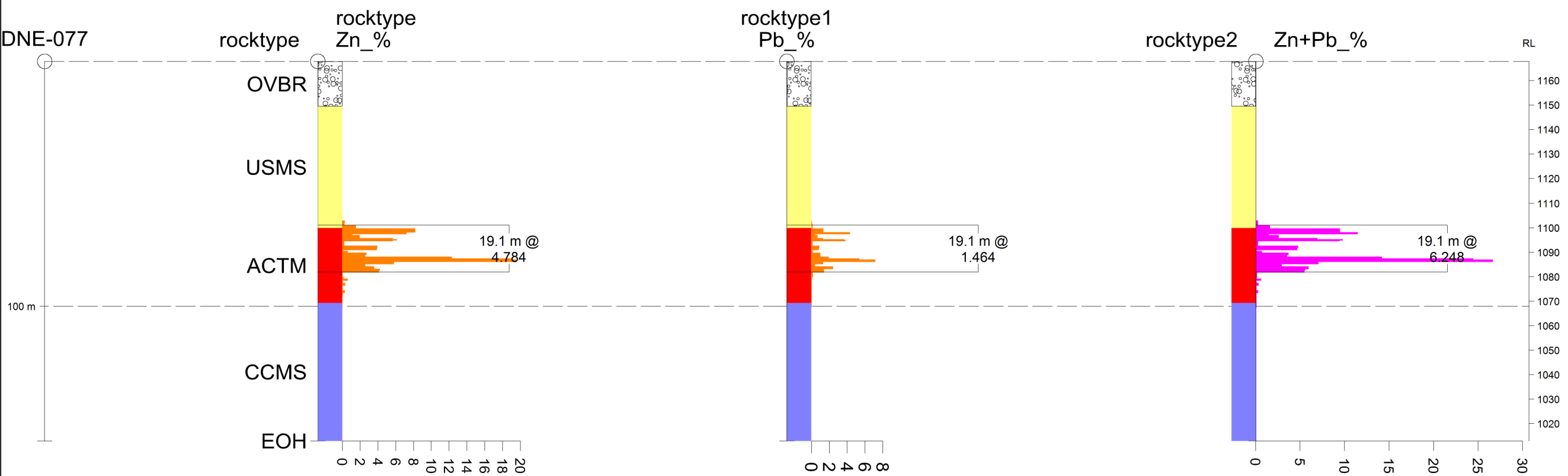






DNE-077











STRIP LOG: DNE-077

Easting 478917.3 Northing 6933202.4 RL 1167.9 Azimuth 7.0 Dip -88.0 Depth 155.0

STRIP

1	rocktype	PAT	LABEL	DESCRIPTION
			OVBR	Overburden
			USMS	Upper Siliceous Mudstone
			ACTM	Active Member
			CCMS	Calcareous Mudstone

2	rocktype1	PAT	CODE	DESCRIPTION
			OVBR	Overburden
			USMS	Upper Siliceous Mudstone
			ACTM	Active Member
			CCMS	Calcareous Mudstone

3	rocktype2	PAT	LABEL	DESCRIPTION
			OVBR	Overburden
			USMS	Upper Siliceous Mudstone
			ACTM	Active Member
			CCMS	Calcareous Mudstone



Selwyn Chihong Mining Ltd.
Selwyn Project
DNE-077
Vert. Scale 1:2000